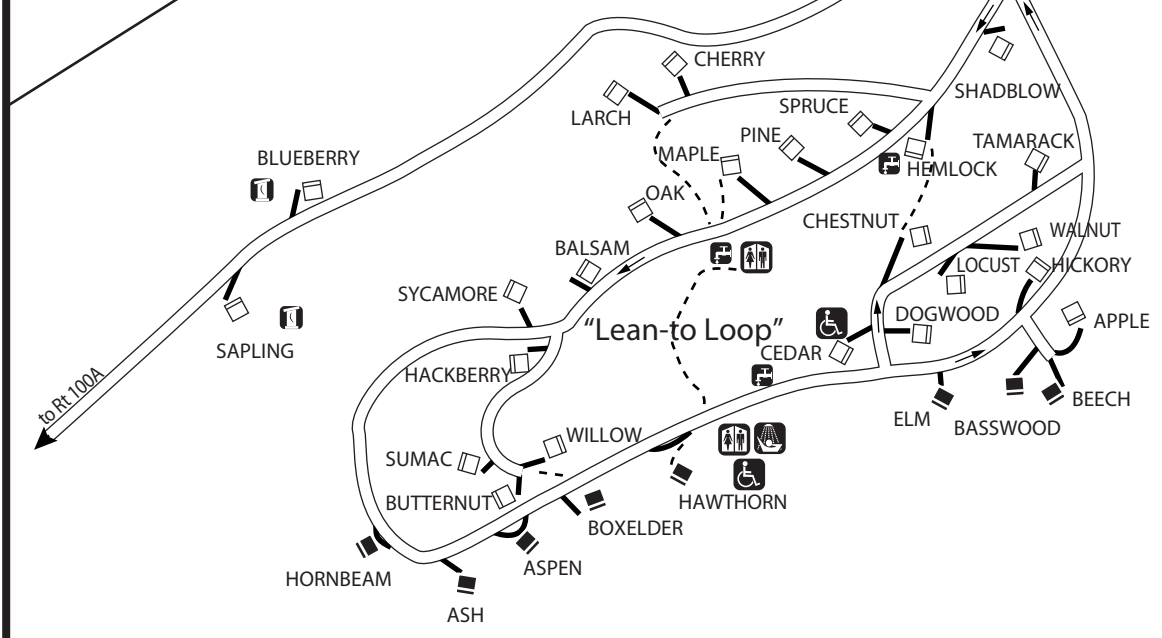
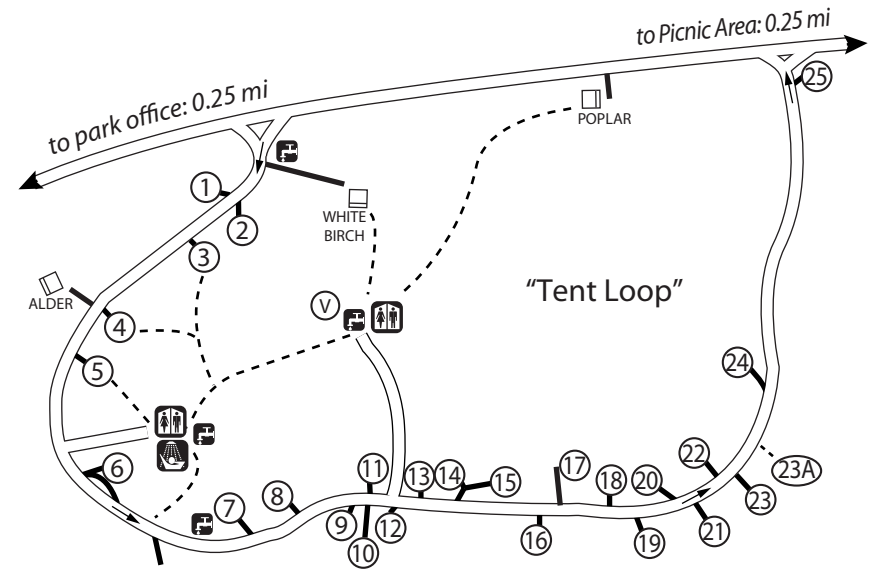
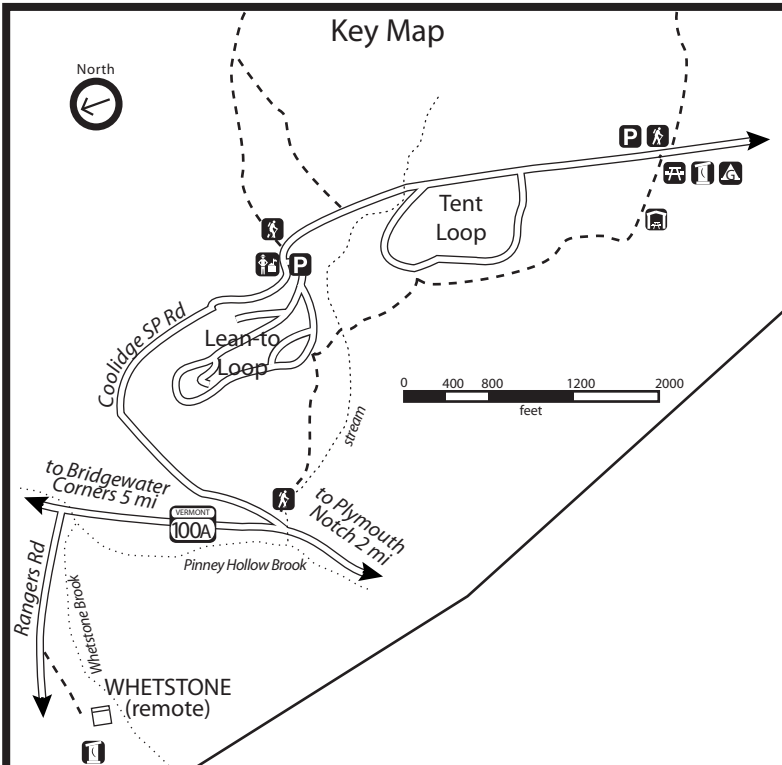


Click On A Site For Photo And Additional Information

Coolidge State Park

Plymouth, Vermont



LEGEND

- Tent Site
- ▣ Prime lean-to
- Lean-to
- Ⓥ Volunteer Site
- 🚻 Restrooms
- 🚿 Showers (\$)
- 🚽 Pit toilet
- 🏠 Picnic area
- 🏠 Picnic shelter
- 🌳 Nature Center
- 🏢 Park Office
- 💧 Water
- 🚶 Trail head
- 🚻 RV Sanitary Station
- ♻️ Trash Dumpster & Recycling Center
- 🚿 Horseshoe pit
- 🏠 Childrens playhouse
- 🏠 Group Camping
- ➔ Indicates 1 Way Traffic

0 100 200 400 600 feet

Coolidge State Park

A trip to Coolidge State Park is a trip back in time; the park remains essentially the way it was when it was first created in the 1930s. Known for its rustic feel, hillside campsites that give way to dramatic mountain views, and authentic character, Coolidge State Park is the developed recreation centerpiece of the 21,500 acre Calvin Coolidge State Forest, the largest state-owned land holding in central Vermont. Coolidge State Park is the only Vermont park with an entire loop of lean-to campsites, some of which have sweeping views of the Black River valley and the Green Mountains. Many campers feel that sites at Coolidge have the best views in all of Vermont. The park also has a loop of forested campsites, restroom facilities with showers, a hilltop picnic area with log picnic shelter, a group camping area, and several remote lean-to campsites for those wishing to really escape it all.

Within the park, there are miles of hiking trails to explore, several streams home to elusive brook trout, and abundant wildlife. Some visitors are lucky enough to catch a glimpse of a barred owl, a moose, or rarely even a black bear! Nearby is the village of Plymouth Notch, the birthplace of Calvin Coolidge, 30th president of the United States.

Calvin Coolidge State Forest was established in 1925, when Perry Merrill (then head of State forests and parks) arranged the purchase of a tract of land in Plymouth. He was successful in obtaining funds for the property due to the great public interest in the Coolidge family and popularity of Plymouth Notch.

Camp Calvin Coolidge, located in Calvin Coolidge State Forest, was established June 9, 1933 as the third [Civilian Conservation Corps](#) (CCC) camp in Vermont. The original Coolidge State Park was built solely by the CCC. They also completed a network of forest highways and carried out extensive reforestation projects.

Much of what is now Coolidge State Forest was once cleared for tilled land and pasture, as evidenced by extensive stone walls and many foundations. In the late nineteenth century there was a small town immediately adjacent to Coolidge State Park (later becoming part of the Forest). Businesses once located there included a store, blacksmith shop, and a hotel.

Coolidge State Park Amenities

- 36 lean-to shelters
- 26 camp sites
- Full service restrooms with showers (\$)
- Picnic facilities
- Group camping area
- Firewood and ice for sale
- CCC & Bradley Hill hiking trails
- Volleyball

Recreating & Sightseeing in the Area

- Swimming & boating at Camp Plymouth State Park
- Fishing coldwater streams
- Hiking in Coolidge State Forest, Killington Peak & Gifford Woods State Park
- Pres. Calvin Coolidge State Historic Site
- Marsh-Billings-Rockefeller National Historical Park
- Killington Resort summer adventure center

For More Information, Contact:
Coolidge State Park
855 Coolidge State Park Road
Plymouth, VT 05056
(802) 672-3612 (operating season)

VT State Parks Reservation Center
(888)409-7579 M-F 9am-4pm
Or
www.vtstateparks.com



AGENCY OF NATURAL RESOURCES
Department of Forests, Parks and Recreation

This document available upon request in large print,
Braille, and audio cassette.
VT TDD Relay 1-800-253-0191
Printed on recycled paper
06/08 ERP

Coolidge State Park Map & Guide



Memorial Day Weekend-
Columbus Day

Camping
Picnicking
Group events
Hiking